REVISIONS		

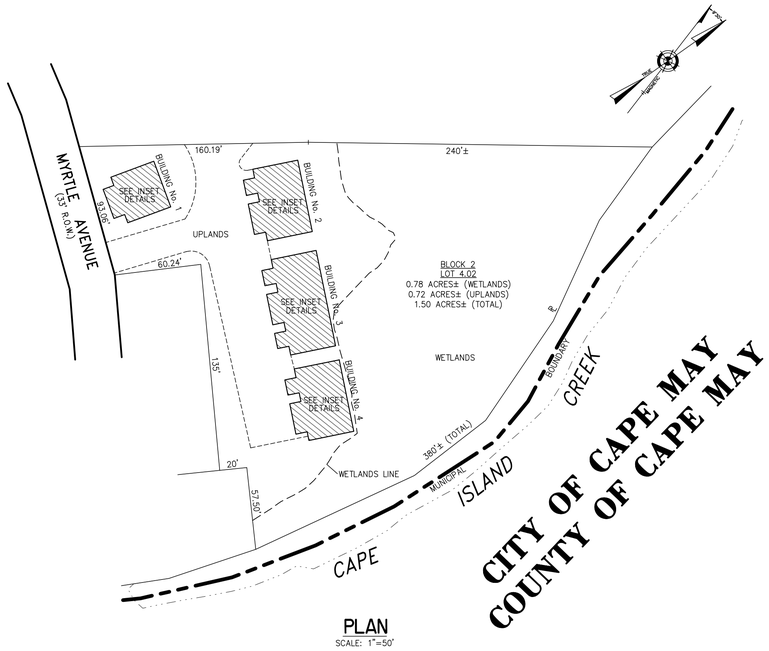

PLAN
SCALE: 1"=50'

BLOCK 2, LOT 4.02
VILLAGE OF CAPE ISLAND CREEK CONDOMINIUM
INSET "A"

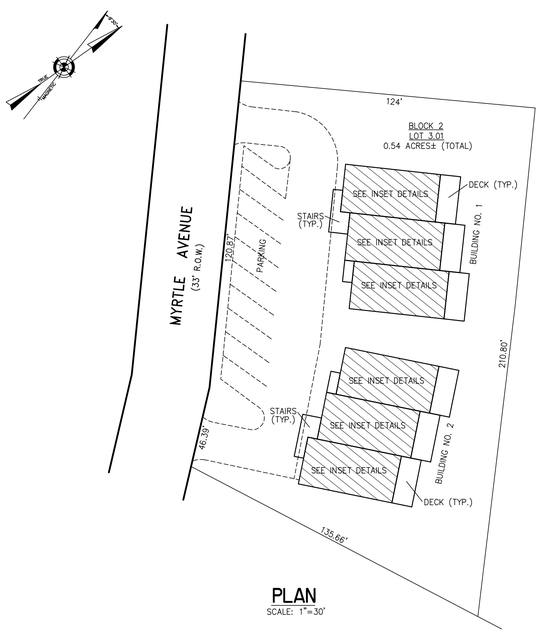

PLAN
SCALE: 1"=30'

BLOCK 2, LOTS 3.01, 3.02
WILLOWS AT CAPE ISLAND CREEK CONDOMINIUM
INSET "B"

BLOCK 2, LOTS 3.01 & 3.02
THREE STORY

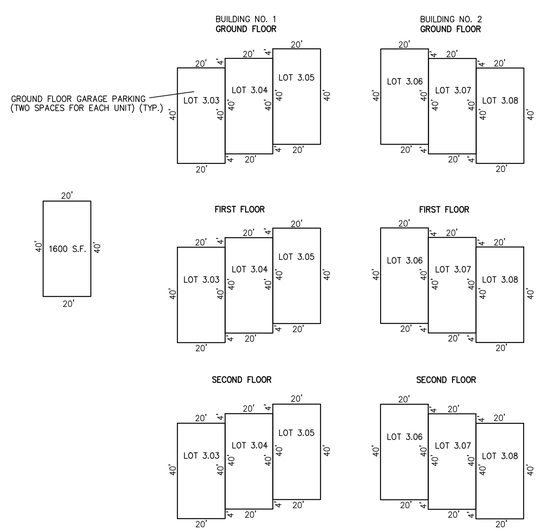

NOTE: 1. ALL DIMENSIONS AND SQUARE FOOTAGE ARE TYPICAL FOR SIMILAR UNITS
2. UNIT NUMBERS ARE ALSO LOT NUMBERS

DETAILS
SCALE: 1"=30'

BLOCK 2, LOT 4.02

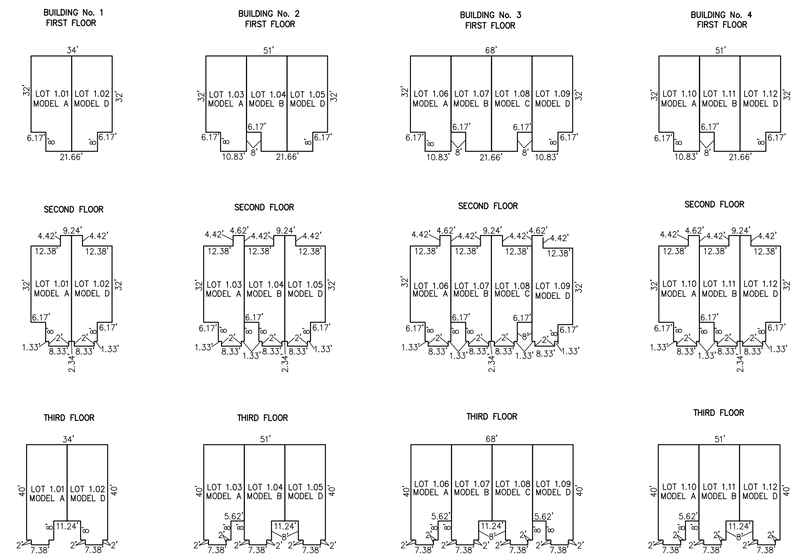

BLOCK 2, LOT 4.02

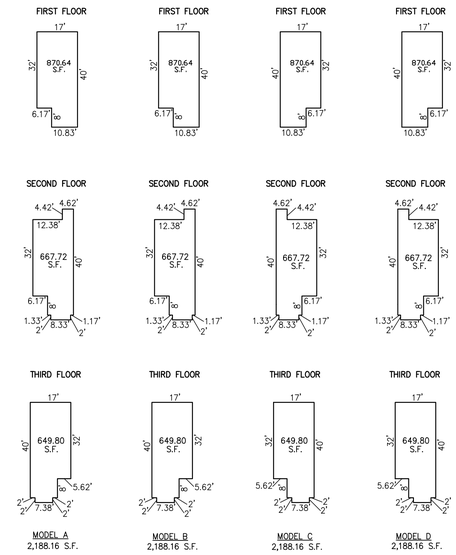

NOTE: 1. ALL DIMENSIONS AND SQUARE FOOTAGE ARE TYPICAL FOR SIMILAR UNITS
2. UNIT NUMBERS ARE ALSO LOT NUMBERS

DETAILS
SCALE: 1"=30'

CONDOMINIUM DETAILS AND DIMENSIONS
BLOCK 2, LOTS 3.01, 3.02
BLOCK 2, LOT 4.02
SEE PLATE I

TAX MAP
BOROUGH OF WEST CAPE MAY

CAPE MAY COUNTY NEW JERSEY
SCALE: NOTED DATE: 8-6-2004

CRAIG F. REMINGTON LAND SURVEYOR LIC. NO. 23924

24 GA 28048700
REMINGTON, VERNICK & WALBERG ENGINEERS
4907 NEW JERSEY AVENUE, WILDWOOD CITY, N.J. 08260
(609) 522-550, FAX (609) 522-533
WEB SITE ADDRESS: WWW.RVE.COM